

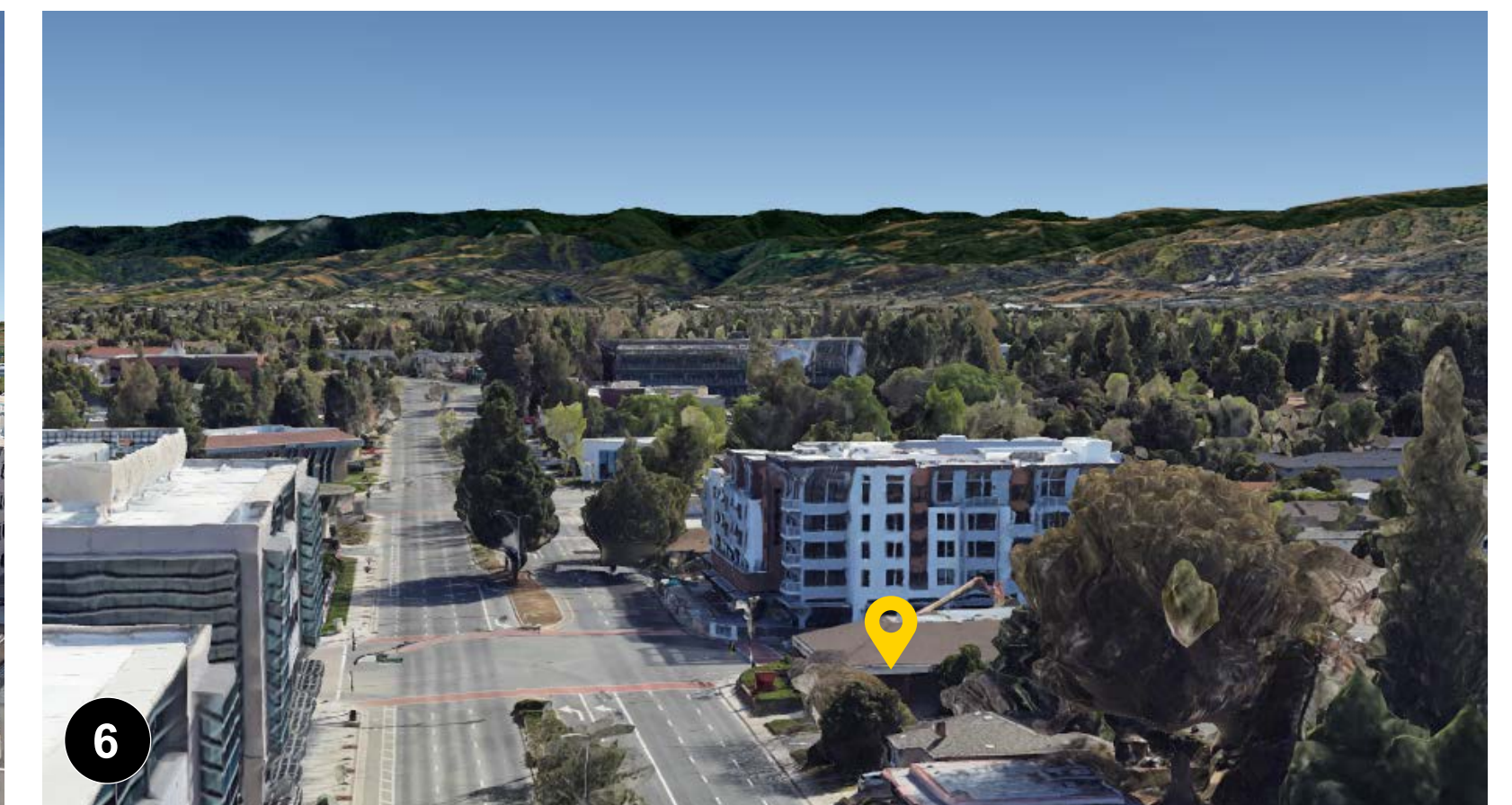
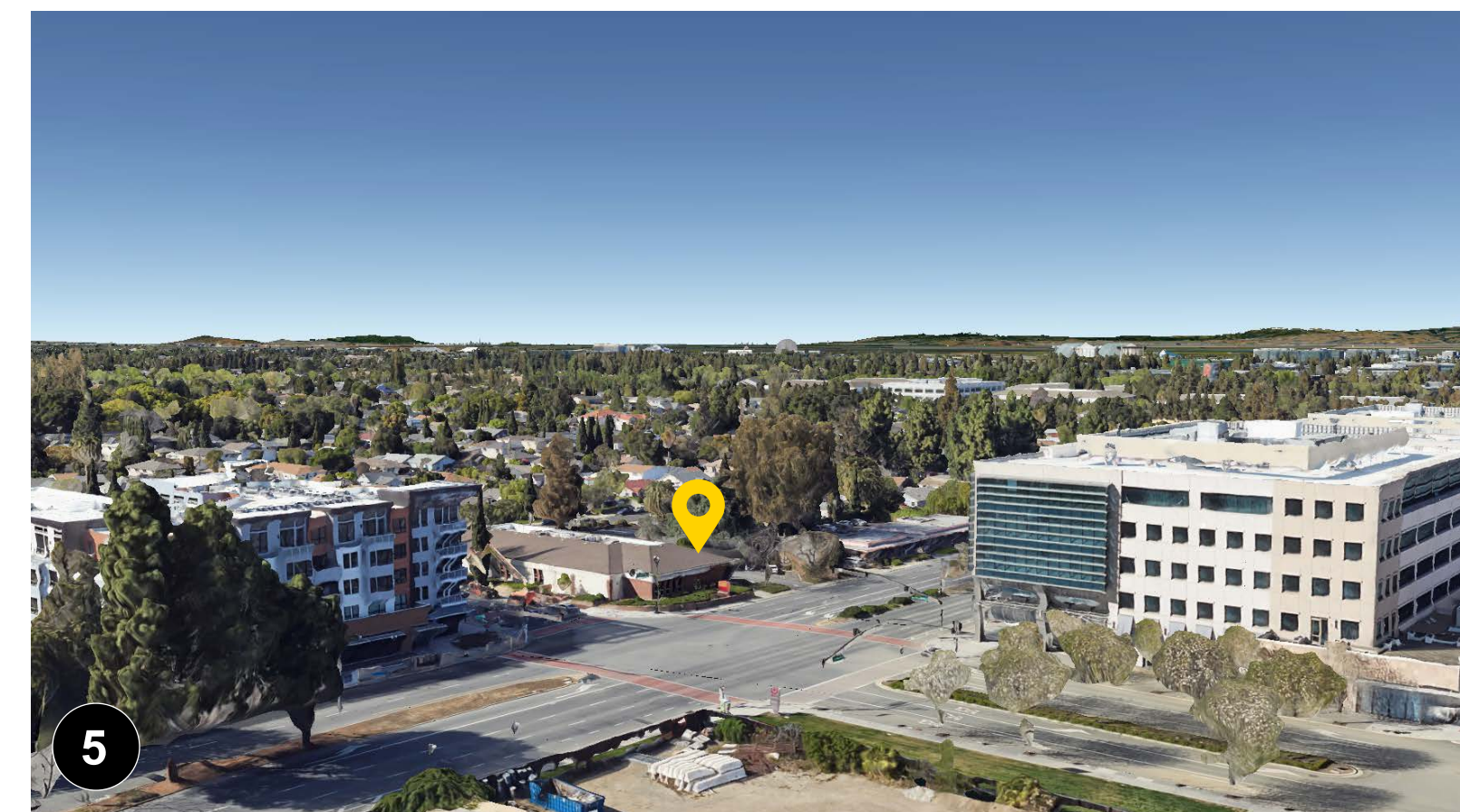


CONTEXT MAP



CONTEXT MAP LEGEND:

-  Cal Train Station
-  VTA Bus Stop
-  City Service
-  School
-  Park
-  Grocery Store
-  Restaurant

EXISTING SITE IMAGERY



EXISTING SITE IMAGERY KEY PLAN



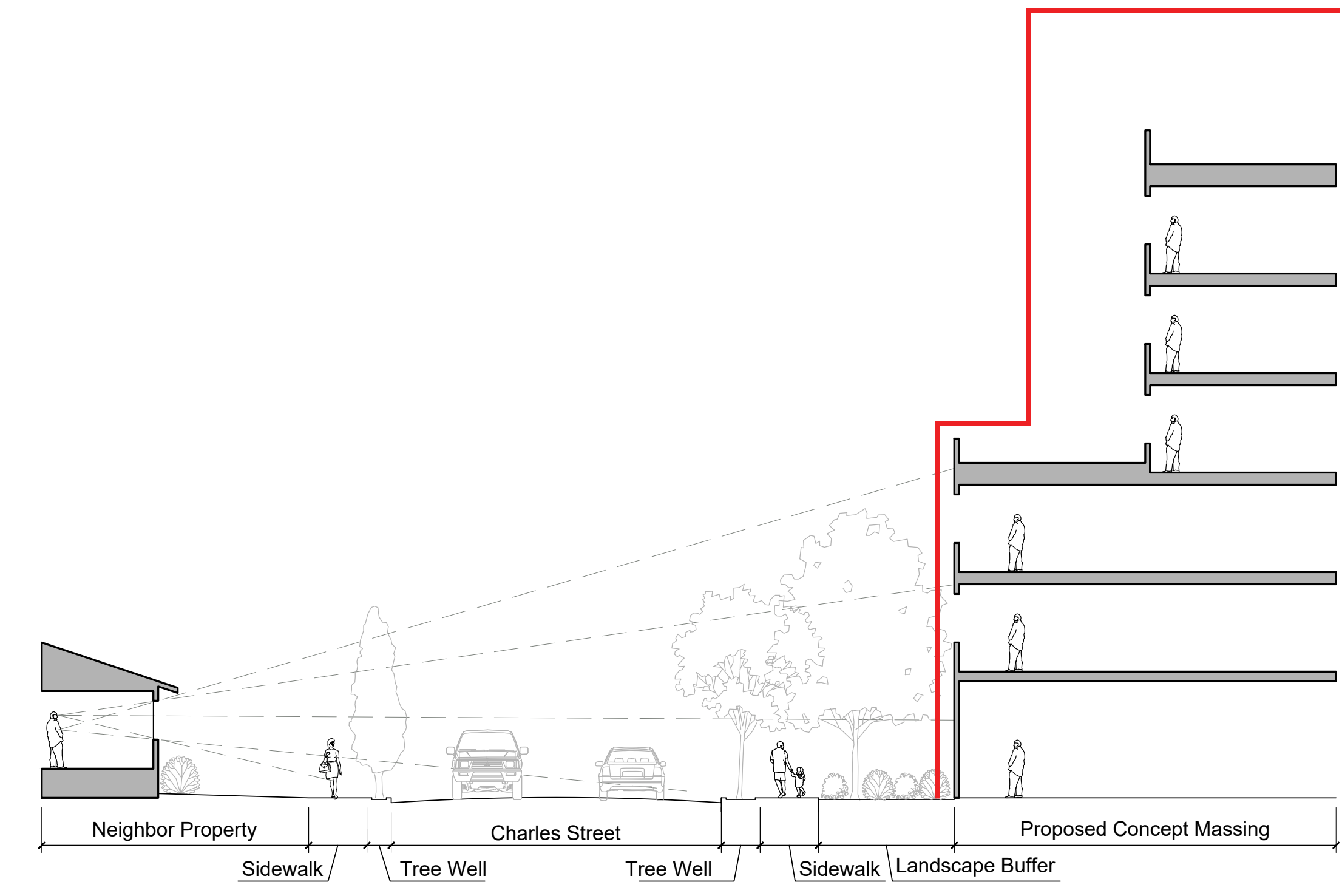
CONCEPT BUILDING MASSING DIAGRAM - SIX STORY OPTION



1a VIEW TOWARD NORTH FROM SOUTH MATHILDA AVENUE



1b VIEW TOWARD EAST FROM MCKINLEY AVENUE



1c VISION LINE TO NEW BUILDING FROM EXISTING HOMES ACROSS CHARLES STREET

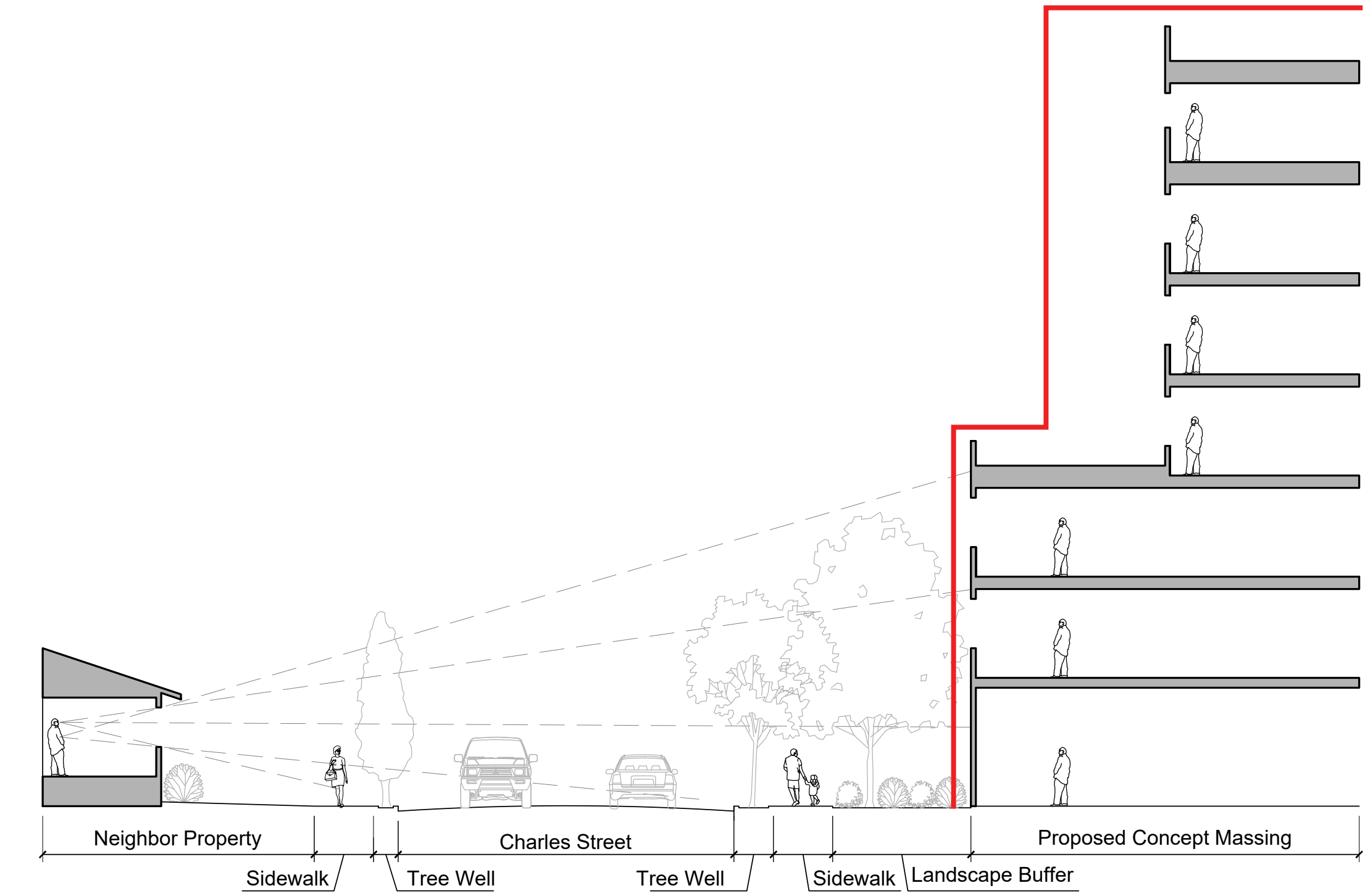
CONCEPT BUILDING MASSING DIAGRAM - SEVEN STORY OPTION



2a VIEW TOWARD NORTH FROM SOUTH MATHILDA AVENUE



2b VIEW TOWARD EAST FROM MCKINLEY AVENUE



2c VISION LINE TO NEW BUILDING FROM EXISTING HOMES ACROSS CHARLES STREET

— IN ALL IMAGES, A RED OUTLINE DENOTES THE MAXIMUM BUILDING ENVELOPE ALLOWED BY THE CITY OF SUNNYVALE DOWNTOWN SPECIFIC PLAN